

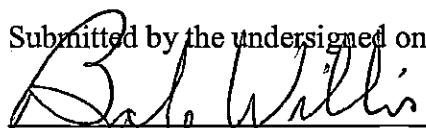
COUNTY OF POLK §

§
§
§

PRECINCT NO. 1


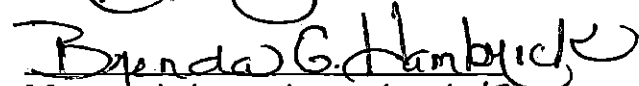
ANNUAL ROAD REPORT

1. Condition of each road, culvert, and bridge in the precinct and the primary cause of any road, culvert and/or bridge degradation (attach additional pages, as needed):
Most roads are in good to fair condition year round, but the following list of roads needs work do to heavy truck traffic. See attached list
2. Amount of money necessary for maintenance of the precinct roads during the next fiscal year: \$1,750,000.00
3. Number of traffic control devices in the precinct defaced or torn down: 10 to 15
4. Any new road that should be opened in the precinct: NO
5. Any bridges, culverts, or other improvements necessary to place the precinct roads in good condition, and the probable cost of the improvements: About 75% of the culvert need replacing, do to age. The old State Highway bridge on Old Highway 35 South need to be replaced. The cost to replace culverts and bridge would be app. \$600,000.00.

Submitted by the undersigned on this 18 day of June.

 Commissioner, Precinct #1

Subscribed and sworn to, before me, the undersigned authority, this 18 day of June 2018.




 Notary Public

 My commission expires: 6-17-19

Pursuant to Texas Transportation Code, Section 251.005(c), this report shall be filed in minutes of the Commissioners Court in the ninth month of the County's fiscal year (June) and submitted to grand jury with a copy of any road work contracts for past year

**ANNUAL ROAD REPORT
PRECINCT ONE ROAD AND BRIDGE**

JUNE 14, 2018

COUNTY ROADS	ROAD CONDITION 1= POOR 5 = EXCELLENT	CAUSE OF DEGRADATION	NUMBER OF CULVERTS NEEDING REPAIRED OR REPLACED	COST OF IMPRVEMENT
MANGUM ROAD	2	HEAVY TRUCK TRAFFIC	12	\$ 1,125,000.00
KATE LOWE ROAD	1	HEAVY TRUCK TRAFFIC	4	\$ 450,000.00
GIBSON ROAD	1	HEAVY TRUCK TRAFFIC	2	\$ 65,000.00
JR PHILLIPS ROAD	1	HEAVY TRUCK TRAFFIC	2	\$ 175,000.00
COUNTY ROAD	1	HEAVY TRUCK TRAFFIC	5	\$ 45,000.00
OLD HIGHWAY 35 S.	1	HEAVY TRUCK TRAFFIC	2 CULVERTS, 1 BRIDGE	\$ 400,000.00
TAYLOR LAKE ROAD	2	HEAVY TRUCK TRAFFIC & RIVER EROSION	4	\$ 750,000.00
SUNNY DIVE	3	HEAVY TRUCK TRAFFIC	1	\$ 125,000.00

Pursuant to Texas Transportation Code, Section 251.005(c), this report shall be filed in minutes of the Commissioners Court in the ninth month of the County's fiscal year (June) and submitted to grand jury with a copy of any road work contracts for past year

COUNTY OF Polk


§
§
§

PRECINCT NO. 2

ANNUAL ROAD REPORT



1. Condition of each road, culvert, and bridge in the precinct and the primary cause of any road, culvert and/or bridge degradation (attach additional pages, as needed): All roads are in good to fair passable condition with some needing work due to heavy truck traffic exceeding the capacity of the roads.
2. Amount of money necessary for maintenance of the precinct roads during the next fiscal year: \$750,000.00
3. Number of traffic control devices in the precinct defaced or torn down: 50
4. Any new road that should be opened in the precinct: No
5. Any bridges, culverts, or other improvements necessary to place the precinct roads in good condition, and the probable cost of the improvements: _____

Submitted by the undersigned on this 12 day of June, 2018



Ronnie Vincent
Commissioner, Precinct 2

Subscribed and sworn to, before me, the undersigned authority, this 12 day of June.



Notary Public

Polk Co.

My commission expires: 11-13-2019

Pursuant to Texas Transportation Code, Section 251.005(c), this report shall be filed in minutes of the Commissioners Court in the ninth month of the County's fiscal year (June) and submitted to grand jury with a copy of any road work contracts for past year

POLK COUNTY ROADS 2018

PRECINCT 2 - MILEAGE

NO.	STREET	PRECINCT	T/F	MILEAGE	RANGE LOW	RANGE HIGH	CONDITION
1	AIR ST	2	T	0.1506	100	244	fair
2	ALABAMA PT	2	T	0.4773	100	570	good
3	ALSTON CREEK LN	2	T	0.1685	100	280	fair
4	ANNA DR	2	T	0.5444	100	646	poor
5	ANTIOCH CHURCH RD	2	T	0.1549	100	254	fair
6	ARCENEUX	2	T	0.3828	100	480	fair
7	ARROWHEAD DR	2	T	0.3480	140	488	poor
8	ASH	2	T	0.0536	100	150	poor
9	ASH VLY	2	T	0.0962	100	182	poor
10	BANDY DR	2	T	0.2166	100	316	fair
11	BARRY DR	2	T	0.2026	100	320	fair
12	BASS ST	2	T	0.3162	100	418	poor
13	BEAMON DR	2	T	0.0644	100	168	fair
14	BEAR HILL DR	2	T	0.1109	100	212	good
15	BEAVER BND	2	T	0.1088	100	204	good
16	BELLADONNA DR	2	T	0.2479	100	346	good
17	BENTWOOD BND	2	T	0.8388	100	942	poor
18	BERRY CIR	2	T	0.0400	100	132	fair
19	BESSIE DAVIS RD	2	T	0.1139	100	236	poor
20	BIG LAKE DR	2	T	0.7286	100	844	fair
21	BILLY JAGK LN	2	T	0.2424	100	358	good
22	BIRCH DR	2	T	0.3699	100	468	good
23	BLACKBERRY ST	2	T	0.3823	100	484	fair
24	BLUE FIN ST	2	T	0.1365	100	240	good
25	BLUE XX E	2	T	0.1643	100	264	fair
26	BLUE XX W	2	T	0.2637	100	362	fair
27	BLUEBERRY ST	2	T	0.1569	100	258	good
28	BLUEBIRD LN	2	T	0.4525	100	554	fair
29	BOLTON WAY W	2	T	0.4324	100	526	good
30	BRANCHWOOD DR	2	T	0.4673	100	576	good
31	BRIDGECROSSING	2	T	0.1320	100	230	good
32	BRIDGELANDING	2	T	0.4016	100	498	good
33	BRIDGEPOINT	2	T	0.0960	100	194	good
34	BRIDGEVIEW DR	2	T	0.6935	100	790	good
35	BRIDGEWAY	2	T	0.1066	100	206	good
36	BROWN LN	2	T	0.1139	100	214	good
37	BROWN WOLF TRL	2	T	0.2949	100	394	good
38	BUCKEYE	2	T	0.1528	100	258	good
39	BURRIS DR	2	T	0.4777	100	580	good
40	BUSH ST	2	T	0.1258	100	238	good
41	C M HARDY	2	T	2.1708	100	2234	poor
42	CANEY CREEK DR	2	T	0.7297	100	834	good
43	CAPTAINS LN	2	T	0.3630	100	468	good
44	CARTERS DR	2	T	0.3829	100	480	fair
45	CATFISH HOLE RD	2	T	0.0774	100	186	poor
46	CATHY PATH	2	T	0.0829	100	182	good

POLK COUNTY ROADS 2018
PRECINCT 2 - MILEAGE

NO.	STREET	PRECINCT	T/F	MILEAGE	RANGE LOW	RANGE HIGH	CONDITION
47	CEDAR	2	T	0.1115	100	212	poor
48	CEDAR GRV	2	T	0.5517	100	636	fair
49	CEDAR RDG	2	T	0.2696	100	366	poor
50	CEDAR VALLEY RD	2	T	0.4260	100	542	fair
51	CHAIN RD	2	T	1.1403	100	1230	good
52	CHINA BERRY ST	2	T	0.3967	100	502	fair
53	CHRIS BRENT DR	2	T	0.6225	100	684	fair
54	CIRCLE DR	2	T	0.2835	100	392	good
55	CLOWER AVE	2	T	0.2220	100	322	poor
56	COLITA LOOP	2	T	3.9405	100	4048	fair
57	CONNIE ST	2	T	0.2353	100	340	fair
58	COPPER CV	2	T	0.1823	100	284	good
59	CORVELLE CEMETERY RD	2	T	0.2564	100	356	fair
60	COUNTY LN	2	T	0.3629	100	458	good
61	COWAY RD	2	T	0.5249	100	630	fair
62	CREEK BEND DR	2	T	0.4187	100	514	fair
63	CREEK DR	2	T	0.3621	100	466	good
64	CREEKLAKE DR	2	T	0.3593	100	446	good
65	CREEKSIDE DR	2	T	0.5390	100	636	good
66	CREST LN	2	T	0.2465	100	340	good
67	CUMMINGS RD	2	T	0.1417	100	238	good
68	DANCING FLAME	2	T	0.4251	100	522	good
69	DEBBIE VILLAGE II	2	T	0.1601	100	264	fair
70	DEER RIDGE DR	2	T	0.7201	100	808	good
71	DEER TRAIL LN	2	T	0.2375	100	330	good
72	DELAFOSSÉ CEMETERY RD	2	T	1.7532	100	1870	fair
73	DESHOTEL AVE	2	T	0.0742	100	174	poor
74	DICKENS LANDING DR	2	T	0.4672	100	562	good
75	DICKENS OAKS W	2	T	0.2361	100	340	fair
76	DOGWOOD	2	T	0.4186	100	522	good
77	DON REILY DRAG	2	T	0.5756	100	670	fair
78	DONNIS DR	2	T	0.0928	100	200	fair
79	DOUG ANDRESS LN	2	T	0.4292	100	510	fair
80	DOUGLAS NUGENT RD	2	T	0.6477	100	726	fair
81	DOUSAY	2	T	0.1018	100	188	good
82	E HICKORY CV	2	T	0.1249	100	226	
83	E IKE TURNER	2	T	0.0969	100	198	good
84	E LUMBERMANS RD	2	T	0.4274	100	524	fair
85	E OAK LEE DR	2	T	0.1535	100	256	fair
86	E REEL & RIFLE	2	T	0.3294	100	438	fair
87	E WALNUT	2	T	0.1485	100	244	
88	EAGLE BLF	2	T	0.1443	100	250	good
89	EAGLE LN	2	T	0.4027	100	496	poor
90	EASTEPP RD	2	T	0.8421	100	926	good
91	ECHO HILLS LN	2	T	0.1860	100	282	good
92	EDGEWOOD	2	T	0.3763	100	474	fair

POLK COUNTY ROADS 2018

PRECINCT 2 - MILEAGE

NO.	STREET	PRECINCT	T/F	MILEAGE	RANGE LOW	RANGE HIGH	CONDITION
93	EGRETT ST	2	T	0.0480	100	150	good
94	EMERALD LN	2	T	0.4342	100	544	good
95	ENYART DR	2	T	0.1419	100	238	fair
96	EVA AVE	2	T	0.1176	100	216	fair
97	EVERGREEN HBR	2	T	0.0426	100	144	good
98	FALCON RIDGE LN	2	T	0.1598	100	258	good
99	FAWN DR	2	T	0.2242	100	330	good
100	FERN	2	T	0.1477	100	246	good
101	FLORES RD	2	T	0.2979	100	402	good
102	FLOYDENE ST	2	T	0.2727	100	370	fair
103	FOREST DR	2	T	0.3428	100	434	good
104	FOREST HILLS DR	2	T	0.4639	100	558	good
105	FOREST HILLS LOOP	2	T	1.4927	100	1596	good
106	FOX LN	2	T	0.2781	100	380	good
107	FOX RUN	2	T	0.0826	100	184	good
108	FRAGA RD	2	T	0.2502	100	348	fair
109	FRASHER AVE	2	T	0.2230	100	322	fair
110	FRONTIER DR	2	T	0.7110	100	808	good
111	GARDEN VILLAS DR	2	T	0.2090	100	300	fair
112	GARY DON DR	2	T	0.2139	100	322	good
113	GARY DR	2	T	0.0492	100	148	good
114	GEORGIA WAY	2	T	0.1309	100	244	good
115	GILCHRIST RD	2	T	0.2224	100	322	fair
116	GLADE	2	T	0.1223	100	222	good
117	HACKBERRY DR	2	T	0.2960	100	388	good
118	HALBERT BRYANT ST	2	T	0.3826	100	478	fair
119	HAMILTON RD	2	T	0.1901	100	284	fair
120	HAMMERBILL ST	2	T	0.2422	330	468	fair
121	HANSON RD	2	T	1.0499	100	1140	good
122	HARBOR DR	2	T	0.4619	100	564	good
123	HARBORLIGHT DR	2	T	0.2081	100	298	fair
124	HARDEN RD	2	T	0.3807	100	482	good
125	HARRELL RD	2	T	0.1963	100	292	fair
126	HEBERT ST	2	T	0.1309	100	230	good
127	HECKLERS RD	2	T	0.4885	100	596	fair
128	HENSLEY DR	2	T	0.3942	100	500	fair
129	HICKORY RDG	2	T	0.3839	100	486	fair
130	HICKORY VLY	2	T	0.1625	100	262	fair
131	HIDDEN VALLEY RD	2	T	1.2335	100	1332	fair
132	HIDEAWAY DR	2	T	0.5895	100	700	good
133	HILLTOP	2	T	0.0381	100	140	good
134	HODGE BOTTOM RD	2	T	2.4557	100	2570	fair
135	HOLLIMAN DR	2	T	0.2574	100	354	fair
136	HOLLY BERRY ST	2	T	0.1164	100	206	fair
137	HOLLY POND	2	T	0.0974	100	198	good
138	HOLLY THROW CIR	2	T	0.0975	100	186	good

POLK COUNTY ROADS 2018
PRECINCT 2 - MILEAGE

NO.	STREET	PRECINCT	T/F	MILEAGE	RANGE LOW	RANGE HIGH	CONDITION
139	HORACE BONDS RD	2	T	1.5077	100	1640	good
140	HOWARD ST	2	T	0.1576	100	256	good
141	HUBERT LN	2	T	0.3759	100	486	fair
142	HUMMINGBIRD ESTATE LN	2	T	0.3354	100	434	fair
143	HUNTER RD	2	T	0.6549	100	776	fair
144	IDLEWILDE DR	2	T	0.4484	100	544	good
145	INWOOD DR	2	T	0.1806	100	276	good
146	ISLAND DR	2	T	0.3150	100	416	good
147	JACK SPROTT RD	2	T	0.3356	100	434	poor
148	JACK WHITE RD	2	T	0.7390	100	848	fair
149	JAMES ST	2	T	0.1371	100	288	fair
150	JANAN ST	2	T	0.1157	100	222	good
151	JEWELL COLEMAN RD	2	T	0.4333	100	548	good
152	JOHN HENSLEY RD	2	T	0.4198	100	512	good
153	JOHN HODGES RD	2	T	0.1676	100	278	fair
154	JOHNSON DR	2	T	0.3846	100	476	good
155	JONES VILLAGE ST	2	T	0.0706	100	168	good
156	JUSTINE AVE	2	T	0.2081	100	310	fair
157	KICKAPOO DR	2	T	0.3390	100	436	fair
158	KINGS VILLAGE RD	2	T	0.5177	100	614	fair
159	KNOLLWOOD CRK	2	T	0.2197	100	472	good
160	KNUFF RD	2	T	0.3071	100	390	fair
161	KRISTOFF AVE	2	T	0.2193	100	318	fair
162	L K WALKER	2	T	0.3991	100	498	good
163	LAFOUR	2	T	0.0908	100	182	good
164	LAKE DR	2	T	0.2746	100	374	good
165	LAKE LIVINGSTON BLVD	2	T	0.7177	100	812	good
166	LAKEFRONT DR	2	T	0.6087	100	718	fair
167	LAKEVIEW DR	2	T	0.3335	100	444	good
168	LAKEVIEW HBR	2	T	0.6470	100	764	good
169	LAKEVIEW HILLS LN	2	T	0.1463	100	254	good
170	LAKEVIEW LN	2	T	0.3831	100	484	good
171	LAMPKIN RD	2	T	0.1350	100	236	fair
172	LARRY HENSLEY RD	2	T	0.4773	100	574	good
173	LAUREL	2	T	0.2125	100	304	good
174	LAUREL CV W	2	T	0.4078	100	516	good
175	LAZY HOLLOW LN	2	T	0.2016	100	294	good
176	LEE E	2	T	0.0927	100	208	fair
177	LEES VILLAGE RD	2	T	0.0847	100	180	fair
178	LERO LN	2	T	0.1738	100	262	poor
179	LEWIS CHILDRESS RD	2	T	0.3158	100	428	fair
180	LEWIS STANFORD DR	2	T	0.2060	100	308	good
181	LEWIS VILLAGE RD	2	T	0.2158	100	316	fair
182	LINCOLN AVE	2	T	0.7527	100	886	good
183	LINDA LN	2	T	0.2992	100	408	good
184	LINGER LN	2	T	0.2852	100	382	good

POLK COUNTY ROADS 2018

PRECINCT 2 - MILEAGE

NO.	STREET	PRECINCT	T/F	MILEAGE	RANGE LOW	RANGE HIGH	CONDITION
185	LITTLE DOVE	2	T	0.2627	100	368	good
186	LONESOME PNE	2	T	0.2040	100	290	good
187	LONG DR	2	T	0.1218	100	348	good
188	LONG KING	2	T	0.2067	100	312	good
189	LONGPOINT DR	2	T	0.1760	100	272	good
190	LOOP DR	2	T	0.3713	100	482	fair
191	LUCKY 13 LN	2	T	0.2273	100	290	fair
192	LUMBERMANS RD	2	T	0.7877	100	880	fair
193	LUSCO LN	2	T	0.1085	100	210	fair
194	MAGNOLIA CEMETERY RD	2	T	0.7535	100	492	fair
195	MAGNOLIA CRK	2	T	0.2881	100	388	good
196	MAPLE CV	2	T	0.1201	100	222	fair
197	MARQUIS LN	2	T	0.3749	100	472	fair
198	MATTIE GAIL	2	T	0.1521	100	250	fair
199	MAY DR	2	T	1.3671	100	1466	fair
200	MAY ST	2	T	0.0879	100	186	poor
201	MAYANO ST	2	T	0.1579	100	246	poor
202	MAYHAW	2	T	0.1392	100	242	good
203	MCBRIDE DR	2	T	0.3536	100	416	good
204	MCCARTY DR	2	T	0.2159	100	316	fair
205	MCKEY DR	2	T	0.0741	100	164	fair
206	MEYERS ST	2	T	0.1086	100	218	good
207	MIMOSA	2	T	0.1185	100	218	good
208	MISTLETOE	2	T	0.2195	100	320	good
209	MOCKINGBIRD HLS	2	T	0.6216	100	714	good
210	MOUSE BROWN RD	2	T	0.4284	100	526	fair
211	MULBERRY	2	T	0.1957	100	294	good
212	MULBERRY CV	2	T	0.3190	100	416	good
213	MYRTLE LN	2	T	0.0729	100	174	fair
214	N OAK LEE DR	2	T	0.1597	100	264	good
215	N REEL & RIFLE	2	T	0.1343	100	250	fair
216	NELSON RD	2	T	0.5274	100	630	fair
217	NORTHRIDGE PARK	2	T	0.2860	100	386	good
218	NORTHWOOD PARK	2	T	0.3732	116	488	good
219	OAK RIDGE LN	2	T	0.2557	100	358	good
220	OAK VLY	2	T	0.1705	100	266	good
221	OLD GROVETON RD N	2	T	1.6841	100	1696	fair
222	OLD GROVETON RD S	2	T	0.3097	280	738	fair
223	OLD HIGHWAY 356	2	T	0.6709	100	576	good
224	OLIVER ST	2	T	0.0244	100	126	good
225	ONALASKA LOOP	2	T	1.1856	100	872	good
226	ONALASKA N	2	T	0.2064	100	304	fair
227	ORVIN DR	2	T	0.1500	100	250	fair
228	OVERCUP	2	T	0.1856	100	284	good
229	PARK AVE	2	T	0.2662	100	374	fair
230	PARKS BLVD	2	T	0.0577	100	156	fair

POLK COUNTY ROADS 2018
PRECINCT 2 - MILEAGE

NO.	STREET	PRECINCT	T/F	MILEAGE	RANGE LOW	RANGE HIGH	CONDITION
231	PARKVIEW DR	2	T	0.4274	292	716	fair
232	PEACOCK RUN	2	T	0.3793	100	478	fair
233	PENWAUGH MARINA	2	T	0.3172	100	420	fair
234	PERKINS RANCH RD	2	T	1.3853	100	1496	fair
235	PHILLIPS RD	2	T	0.0675	566	680	good
236	PINCKARD RD	2	T	0.7398	100	848	good
237	PINE CONE	2	T	0.0807	100	180	fair
238	PINE HARBOR DR	2	T	0.4039	100	514	good
239	PINE LN	2	T	0.3595	100	456	good
240	PINE NEEDLE ST	2	T	0.1310	100	230	fair
241	PINE RDG	2	T	0.0871	100	196	good
242	PINE RIDGE DR	2	T	0.6041	100	698	good
243	PINE TALLOW ST	2	T	0.0472	100	142	good
244	PINE VALLEY DR	2	T	0.1925	100	276	good
245	PINE WOOD DR	2	T	0.3916	100	486	good
246	PLACKER RD	2	T	0.1850	100	284	fair
247	POINT BREEZE DR	2	T	0.1910	100	290	good
248	POINT DR	2	T	0.0713	100	160	good
249	POPULAR ST	2	T	0.2690	100	378	good
250	POST OAK CV	2	T	0.3394	100	440	good
251	POWELL LN	2	T	0.4298	100	540	good
252	PRESCOTT	2	T	0.1543	100	258	fair
253	PRESTON AVE	2	T	0.1011	100	218	fair
254	PRIDGEN RD	2	T	1.4175	100	1526	fair
255	RACoon TRL	2	T	0.0615	100	166	fair
256	RAE ANN BLVD	2	T	0.3795	100	478	fair
257	RAIN DANCE	2	T	0.1683	100	270	good
258	RALPH LN	2	T	0.0738	100	172	fair
259	RALS DR	2	T	0.7073	100	806	good
260	RAY MARSH RD	2	T	1.7083	100	1810	fair
261	REATA RANCH RD	2	T	0.4262	100	558	fair
262	RED BUD LN	2	T	0.2930	100	390	fair
263	RED HAW	2	T	0.0450	100	150	fair
264	RED LOWE RD	2	T	2.0598	100	2186	fair
265	REDBIRD EST DR	2	T	0.0501	100	152	good
266	REDBUD RDG	2	T	0.3951	250	638	poor
267	REEL & RIFLE	2	T	0.5067	100	604	fair
268	RHODES WAY	2	T	0.1447	100	244	fair
269	RICKY RD	2	T	0.1469	100	248	good
270	RIDGE CT	2	T	0.0447	100	150	good
271	RILEY RD	2	T	0.3204	100	416	fair
272	RIO VISTA	2	T	0.6064	100	702	fair
273	ROBBIE RD	2	T	0.2542	100	354	fair
274	ROBBINS AVE	2	T	0.0985	100	196	fair
275	ROBIN DAWN	2	T	0.1978	100	294	good
276	ROBINSON TRACT	2	T	0.7323	100	840	good

POLK COUNTY ROADS 2018

PRECINCT 2 - MILEAGE

NO.	STREET	PRECINCT	T/F	MILEAGE	RANGE LOW	RANGE HIGH	CONDITION
277	ROCKY CREEK RD	2	T	4.5522	100	4674	fair
278	RODGERS ST	2	T	0.1225	100	220	fair
279	ROSE VILLAGE LN	2	T	0.1180	100	214	fair
280	S CIRCLE DR	2	T	0.4248	100	528	good
281	S OAK LEE DR	2	T	0.3121	100	414	good
282	SAMBO LN	2	T	0.3089	100	408	good
283	SANDY LN	2	T	0.0385	100	134	
284	SANDY RIDGE DR	2	T	0.5766	100	676	good
285	SANDY SHRS	2	T	0.2372	100	346	good
286	SANDYDALE LN	2	T	2.1872	100	2284	good
287	SASSAFRAS	2	T	0.1007	100	200	good
288	SAYRAH LN	2	T	0.0673	100	280	good
289	SCOTTS RD	2	T	0.0721	100	170	fair
290	SEA GULL DR	2	T	0.0778	100	176	good
291	SHADY CV	2	T	0.0361	100	138	good
292	SHADY DR	2	T	0.1206	100	224	good
293	SHADY RIDGE DR	2	T	0.1160	100	222	good
294	SHELLY ST	2	T	0.0953	100	204	good
295	SHORT DR	2	T	0.3129	100	406	good
296	SONNYS LN	2	T	0.2121	100	314	good
297	SOUTHCREEK PARK	2	T	0.5470	100	644	good
298	SOUTHCREST CT	2	T	0.1216	100	236	good
299	SPORTSMAN RETREAT RD	2	T	1.4475	100	1698	fair
300	SPRING CREEK LOOP	2	T	0.5441	100	652	good
301	SPRING CRK	2	T	0.0644	100	166	good
302	ST ANDREWS CEMETERY RD	2	T	1.0696	100	284	good
303	STEPHEN ST	2	T	0.1033	100	202	good
304	STEWART RD	2	T	0.2448	100	356	poor
305	STONE OAK AVE	2	T	0.3499	100	450	good
306	STONES THROW AVE	2	T	0.3867	100	490	good
307	STONEWALL E	2	T	0.1016	100	196	good
308	STONEWALL W	2	T	0.1470	100	244	good
309	STONEWOOD LN	2	T	0.0916	100	198	fair
310	STRAWBERRY ST	2	T	0.1750	100	280	good
311	SUGAR FOREST LN	2	T	0.1599	100	268	fair
312	SUMAC	2	T	0.1848	100	280	good
313	SWALLOW ST	2	T	0.0943	100	196	fair
314	SWITCHER ST	2	T	0.0871	100	184	fair
315	SYKES RD	2	T	0.0843	100	188	good
316	TALLOW ST	2	T	0.7343	100	848	good
317	TEMPE DR	2	T	0.1502	100	246	good
318	TIMBERLINE DR	2	T	0.5205	100	616	good
319	TINDIAL AVE	2	T	0.0601	100	156	good
320	TOWN & COUNTRY	2	T	0.5632	100	660	good
321	TRAVIS AVE	2	T	0.1786	100	276	fair
322	TREE HARBOR DR	2	T	0.5181	100	628	good

POLK COUNTY ROADS 2018

PRECINCT 2 - MILEAGE

NO.	STREET	PRECINCT	T/F	MILEAGE	RANGE LOW	RANGE HIGH	CONDITION
323	TRIPLE CREEK LOOP	2	T	3.0278	100	3126	good
324	TWIN HARBORS DR	2	T	0.1864	100	292	fair
325	TYLER VILLAGE ST	2	T	0.1517	100	250	fair
326	UVALDE	2	T	0.0390	100	142	good
327	VALLEYVIEW DR	2	T	0.4548	100	558	fair
328	VINCE DR	2	T	0.0677	100	270	good
329	VIOLA DR	2	T	0.1088	100	210	fair
330	VIRGINIA LN	2	T	0.2953	100	390	good
331	VIVIAN RD	2	T	0.1226	100	236	fair
332	W OAK LEE DR	2	T	0.1784	100	280	good
333	W REEL & RIFLE	2	T	0.2365	100	340	fair
334	WALDING RD	2	T	1.3238	100	1378	good
335	WELLS LANDING RD	2	T	2.4098	100	2540	fair
336	WESTRIDGE PARK	2	T	0.4821	100	602	good
337	WHISPERWOOD DR	2	T	0.5006	100	906	fair
338	WHITE BASS LN	2	T	0.4110	100	504	poor
339	WHITE FOREST LN	2	T	0.0971	100	190	fair
340	WHITE HERON DR	2	T	0.1600	100	272	good
341	WHITE OAK	2	T	0.2586	100	364	good
342	WHITE OAK HLS	2	T	0.2305	100	330	good
343	WHITESIDE DR	2	T	0.1418	100	242	fair
344	WILD PLUM	2	T	0.1112	100	210	fair
345	WILDWOOD DR	2	T	0.4652	100	568	fair
346	WILLIAM MONTGOMERY RD	2	T	0.4452	100	532	fair
347	WILLOW CREST CIR	2	T	0.4105	100	524	good
348	WILLOWICK LN	2	T	0.1339	100	232	good
349	WILSON RD	2	T	0.2105	100	326	good
350	WIMBERLY DR	2	T	0.5482	100	644	good
351	WINCHESTER	2	T	0.4634	100	562	fair
352	WOBBLY BOBBLY TRAM	2	T	1.3578	100	1484	fair
353	WOODWAY ACRES	2	T	0.3234	100	424	fair
354	WRIGHT CEMETERY RD	2	T	0.7571	100	906	good
355	YARBOROUGH LOOP	2	T	1.9366	100	2032	good
356	YAUPON COVE DR	2	T	1.5374	100	1574	good
357	YAUPON CRK	2	T	0.1191	100	220	good
358	YAUPON HBR	2	T	0.1579	100	256	good
	TOTAL COUNTY ROAD TRUE			140.7364			
1	ACORN	2	F	0.2006	100	300	
2	ALABAMA	2	F	0.1773	100	270	
3	ALLEN WOODS	2	F	0.0768	100	178	
4	ALLIGATOR RD	2	F	0.0336	100	134	
5	ANGUS	2	F	0.3418	100	440	
6	ANNIE WATTS RD	2	F	0.4327	100	624	
7	ANTELOPE ST	2	F	0.0663	100	164	
8	APACHE	2	F	0.0898	100	184	

COUNTY OF Polk §


§

PRECINCT NO. 3 §

ANNUAL ROAD REPORT

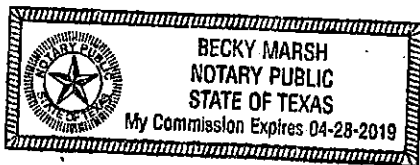
1. Condition of each road, culvert, and bridge in the precinct and the primary cause of any road, culvert and/or bridge degradation (attach additional pages, as needed): Most roads are in passable condition year round, but heavy truck traffic from oil and timber industries are taking its toll on them.
2. Amount of money necessary for maintenance of the precinct roads during the next fiscal year: 1,578,871.02
3. Number of traffic control devices in the precinct defaced or torn down: 40-60 per year
4. Any new road that should be opened in the precinct: No
5. Any bridges, culverts, or other improvements necessary to place the precinct roads in good condition, and the probable cost of the improvements: Too many to list.

Submitted by the undersigned on this 22 day of June, 2018




Commissioner, Precinct 3

Subscribed and sworn to, before me, the undersigned authority, this 22 day of June, 2018.





Notary Public



My commission expires: 04-28-2019

Pursuant to Texas Transportation Code, Section 251.005(c), this report shall be filed in minutes of the Commissioners Court in the ninth month of the County's fiscal year (June) and submitted to grand jury with a copy of any road work contracts for past year

Annual Road Report

State of Texas

County of Polk


Road & Bridge Precinct 4

1. Condition of each road, culvert and bridge in the precinct: All roads are in fair to good condition, with the following list of roads needing work due to the degradation of heavy truck traffic. See attached list.
2. Amount of money necessary for maintenance of the precinct roads during the next fiscal year: \$1,850,000.00
3. Number of traffic control devices in the precinct defaced or torn down: 100 signs
4. Any new road that should be opened in the precinct: No
5. Any bridges, culverts or other improvements necessary to place the precinct roads in good condition, and the probable cost of the improvements: See attached list.

Submitted by the undersigned on this 13th day of June, 2018.

Commissioner, Precinct 4 [Signature]

Subscribed and sworn to, before me, the undersigned authority, this 13th day of June, 2018.



Notary Public: Kayla Pitts

Printed Name: Kayla Pitts

My commission expires: 9-21-2019

Annual Road Report
Precinct 4 Road and Bridge

13-Jun-18							Page 1
County Road	Road Condition rank on a scale of 1-5: 1= poor 5= Excellent	Cause of degradation	Number of culverts needing repair or replacement	Bridges in need of repair or replacement	Control Devices(Signs, Lights) needing repair or replacement	New roads needed for opening	Cost of improvements identified in Report for Specific Road
Camp Seale	3	Heavy truck traffic	10	None	3	None	\$647,500.00
Midway Central	3	Heavy truck traffic	5	None	3	None	\$280,000.00
Midway Loop East	3	Heavy truck traffic	5	None	3	None	\$272,000.00
Midway Loop West	3	Heavy truck traffic	5	None	5	None	\$388,500.00
Munson Road	3	Heavy truck traffic	4	None	0	None	\$160,000.00
Camp Ruby Road	3	Heavy truck traffic	6	None	0	None	\$570,000.00
Rocky Ln				One			\$60,000.00
Turkey Creek Drive				One			\$60,000.00
County Line Raod 1st				One			\$28,000.00